

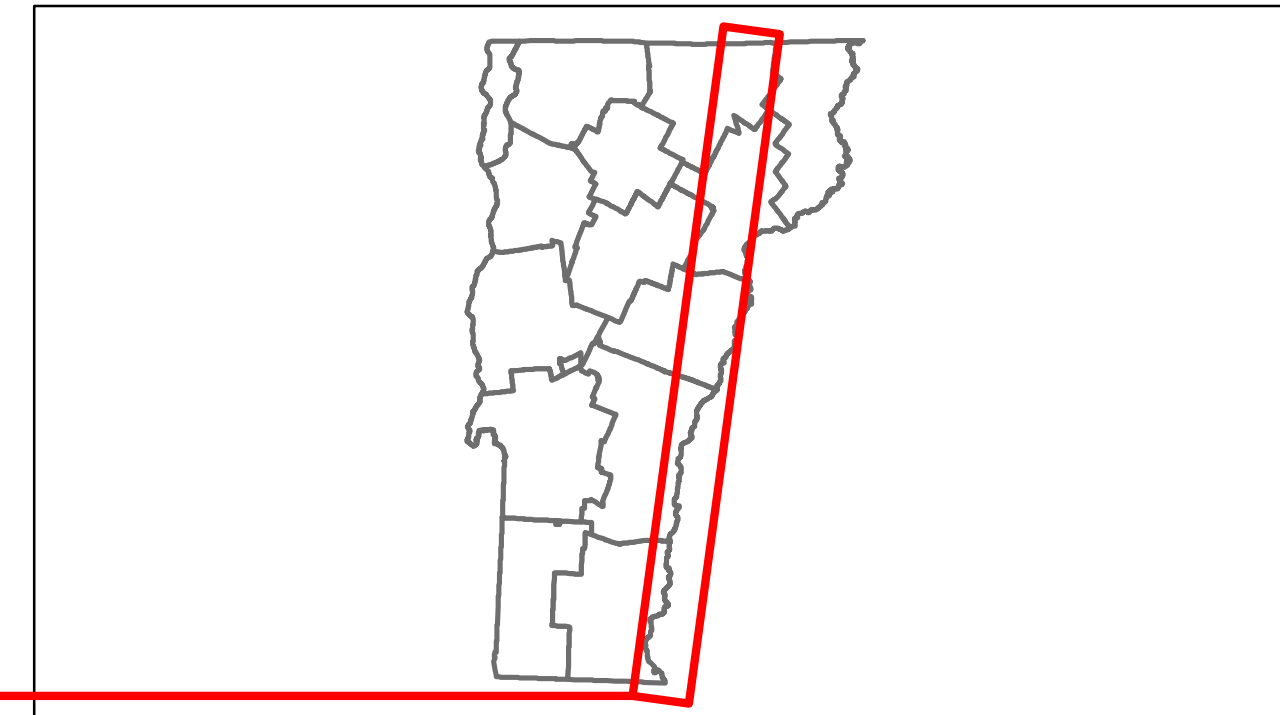


Route Log Progress Chart

DRAFT

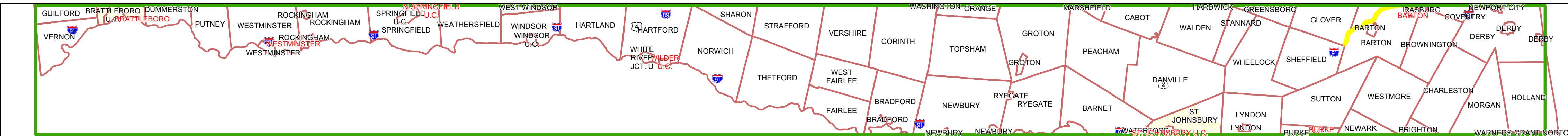
Please Note: Errors and Omissions May Exist.
Contact the VTrans Mapping Unit with questions or concerns.

DISTRICT	TOWN	ROUTE
	[u'I091-0000S']	I-91



Base Map

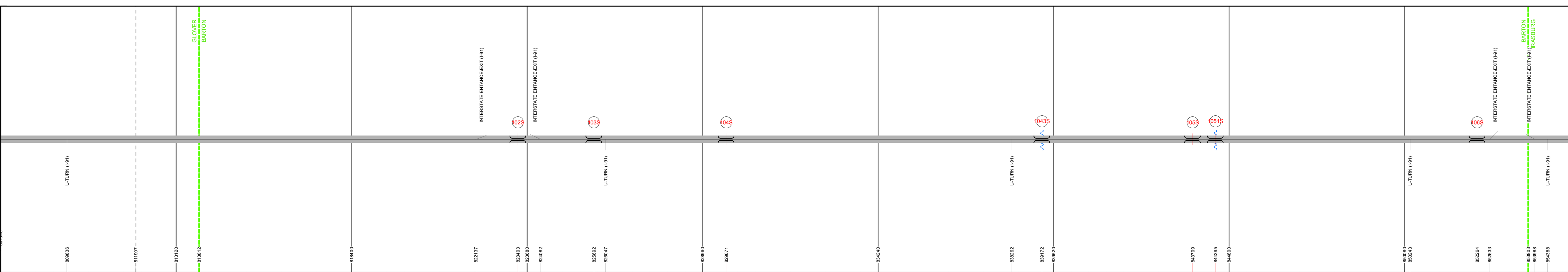
1 in = 7 miles



Stick Diagram

- Primary Structures
- Secondary Structures
- Stations (Feet)
- Railroad Crossings
- Divided State Highway
- State Highway
- Divided Class 1 Town Highway
- Class 1 Town Highway
- Town Boundary
- District Boundaries
- State/Town Highway Change
- Divided Highway Limits
- Ghost Section Boundary
- Streams

Scale: 1in = 2000 FEET



DESCRIPTION BLOCK

Bridge 102S:
Stringer/multi-beam or girder - 1971
Structure No. 200091102S10022
Length: 160'
Width: 39.4'
Under Clearance: 14.75'
Facility Carried: I 00091 ML
Bridge Type: 3 SPN CONT RLD BEAM
Features Intersected: I 91 OVER VT 16
Surface: Bituminous
Maintenance/Ownership: State

Bridge 103S:
Stringer/multi-beam or girder - 1971
Structure No. 200091103S10022
Length: 102'
Width: 39.8'
Under Clearance: 14.08'
Facility Carried: I 00091 ML
Bridge Type: WELDED GIRDER
Features Intersected: I 91 OVER TH NO 4
Surface: Bituminous
Maintenance/Ownership: State

Bridge 104S:
Stringer/multi-beam or girder - 1971
Structure No. 200091104S10022
Length: 233'
Width: 39.4'
Under Clearance: 13.58'
Facility Carried: I 00091 ML
Bridge Type: 3SP CONT ROLLED BEAM
Features Intersected: I 91 OVER TH NO 5
Surface: Bituminous
Maintenance/Ownership: State

Culvert 1043S:
Culvert - 1972
Structure No. 300091H43S10021
Length: 18'
Under Clearance: 12.0'
Facility Carried: I91
Bridge Type: CONC ARCH CULVERT
Features Intersected: HOG TROUGH BROOK
Maintenance: State

Bridge 105S:
Stringer/multi-beam or girder - 1971
Structure No. 200091105S10022
Length: 89'
Width: 39.4'
Under Clearance: 14.58'
Facility Carried: I 00091 ML
Bridge Type: ROLLED BEAM
Features Intersected: I 91 OVER TH NO 6
Surface: Bituminous
Maintenance/Ownership: State

Culvert 1051S:
Culvert - 1972
Structure No. 300091H51S10021
Length: 6'
Under Clearance: 6.0'
Facility Carried: I91
Bridge Type: A.C.C.G.M.P.
Features Intersected: BROOK
Maintenance: State

Bridge 106S:
Stringer/multi-beam or girder - 1971
Structure No. 200091106S10022
Length: 200'
Width: 42.7'
Under Clearance: 15.17'
Facility Carried: I 00091 ML
Bridge Type: 3SP CONT WELDED GIR
Features Intersected: I 91 OVER US 5
Surface: Bituminous
Maintenance/Ownership: State

Road Widths

Travellane	
Roadway	24
Lane Count	38
Base	2
Subbase	Two 2 1/2" Plant Mix Base Courses 24" Crushed Rock

Curves

Radius	3
--------	---

Grades

Grade	-5	-3.6	-5	-5	+5	-4.4
-------	----	------	----	----	----	------

Historic Projects

Year	2010	1997	1989	1979	1973	1988	1977	1972	1972
Project	IM SURF(19)	IR 091-3(3)	IR 091-3(4)	191-3(38) Stage III	191-3(10) CS	IR 091-3(3)	IR 091-3(37)	IR 091-3(11)	IR 091-3(26)

Maintenance Garage

District 9 - Barton Garage

Traffic Counters

Functional Class

Speed Zone

AADT Counts

Year	2012	2011	2010	2009	2008
Count					

Crash Locations

Year	2012	2011	2010	2009	2008
Crash Type					

<p>Historic Projects</p> <ul style="list-style-type: none"> Retreatment Resurface Unknown Bituminous Mix Skimny Mix Bituminous Seal Gravel Surface Treated Gravel Plant Mix Reclaimed Base and Bituminous Concrete Concrete 	<p>Functional Class</p> <ul style="list-style-type: none"> 1 2 3 4 5 6 7 8 9 10 11 12 13 14 15 16 17 18 19 <p>Speed Zones</p> <ul style="list-style-type: none"> 25 30 35 40 45 50 55 60 65 	<p>Curves</p> <ul style="list-style-type: none"> curve left curve right <p>Grades</p> <ul style="list-style-type: none"> grade up grade down 	<p>Road Widths</p> <p>(ft)</p>	<p>Traffic Counters</p> <p>(counter ID)</p>	<p>Crash Locations</p> <ul style="list-style-type: none"> Fatal Injury Property Damage Only Unknown Crash Type 	<p>Mileage by Functional Class By Sheet</p> <p>91-3 1 - Rural - Principal Arterial - Interstate 9.000</p> <p>Total Mileage: 9.000 mi</p>	<p>Mileage by Town By Sheet</p> <p>[u'I091-0000S'] - I091-0000S 9.0 of 177.432</p> <p>Total Mileage: 9.0 mi</p>	<p>DISTRICT</p>	<p>TOWN</p> <p>[u'I091-0000S']</p>	<p>Date: 11/14/13</p>	<p>ROUTE</p> <p>I-91</p> <p>ETE mileage: 0.0 to 177.432</p>
---	---	--	---------------------------------------	--	---	--	---	------------------------	---	------------------------------	--